The background of the slide is a faded image of a government building. The building features a prominent portico with several tall, white columns. Above the columns is a balcony with a metal railing. In the center of the building's facade, there is a circular seal or emblem. The sky is a pale, overcast blue.

STATUS OF IMPLEMENTATION OF PROGRAMS/ PROJECT EVALUATION

Project RIGS-DEVT

- ▶ **R-ural**
- ▶ **I-mprovement for**
- ▶ **G-rowth and**
- ▶ **S-ustainable
DEVevelopment**

Project RIGS-DEVT

▶ OBJECTIVES:

- ▶ **HELP ALLEVIATE, REDUCE POVERTY AND AT THE END OF THE PROGRAM, UPLIFT ECONOMIC STATUS OF THE SALUGNON.**
- ▶ **COPE UP WITH THE RAPID DEVT OF THE COUNTRYSIDE.**
- ▶ **AIMS TO ANSWER BASIC CONCERNS IN THE RURAL AREAS PARTICULARLY IN THE IMPROVEMENT OF THE ESSENTIAL INFRASTRUCTURE FACILITIES**

PROPOSED CONCRETING OF BRGY ROAD AT BRGY. ANIBONGON



- 127.26 SQ.M
- AMOUNT: 277,104.00
- STATUS: COMPLETED

ANIBONGON



PROPOSED CONCRETING OF BRGY ROAD AT BRGY. HIAGSAM



Time: 05-18-2021 09:02
Note: hiagsam

Powered by NoteCam

- 120 SQ.M
- AMOUNT: 237,273.75
- STATUS: COMPLETED



Time: 05-18-2021 09:03
Note: hiagsam

Powered by NoteCam

PROPOSED CONCRETING OF BRGY ROAD AT BRGY. VILLAPAZ WITH HEADWALL CONSTRUCTION



- 120 SQ.M
- AMOUNT: 266,899.00
- STATUS: COMPLETED



PROPOSED CONCRETING OF BRGY ROAD AT BRGY. LAPAZ




- **120 SQ.M**
- **AMOUNT: 237,273.75**
- **STATUS: COMPLETED**

**REPAIR OF BARANGAY
HEALTH CENTER AT BRGY.
DARO**



- AMOUNT: 271,182.19
- STATUS: ON GOING

**SUPPLY AND INSTALLATION
OF SECONDARY LINE AT
BRGY. RUBAS**



- AMOUNT: 85,656.07
- STATUS: FUND RELEASED,
100% COMPLETED

**SUPPLY AND INSTALLATION OF
SECONDARY LINE AT BRGY.
UGUIAO**



- AMOUNT: 68,455.52
- STATUS: FUND RELEASED,
100% COMPLETED

**PURCHASE OF LOT FOR THE
PROPOSED BDRRMO
(BRGY. MACOPA)**



- AMOUNT: 300,000.00
- STATUS: FUND RELEASED

PROPOSED CONCRETING OF BRGY ROAD AT BRGY. SARI-SARI



Latitude: 11.134025
Longitude: 124.818691
Altitude: 93.8 m
Accuracy: 3.3 m
Time: 04-21-2021 13:18
Note: sarisari barangay road
Powered by NoteCam



Latitude: 11.134022
Longitude: 124.818624
Elevation: 29.3 m
Accuracy: 1838.3 m
Time: 04-21-2021 13:20
Note: sarisari barangay road
Powered by NoteCam

JARO MUNICIPAL HALL



Latitude: 11.134022
Longitude: 124.818624
Elevation: 29.3 m
Accuracy: 1838.3 m
Time: 04-21-2021 13:20
Note: sarisari barangay road
Powered by NoteCam

- 120 SQ.M
- AMOUNT: 237,273.75
- STATUS: COMPLETED

SAN AGUSTIN-HIBUNAWON ROAD



ROAD REBLOCKING: DEL CARMEN ST.



Latitude: 11.188519
Longitude: 124.780384
Elevation: 124.15 m
Accuracy: 32.5 m
Time: 04-22-2021 11:55
Note: concreting del carmen 1

Powered by NoteCam



Latitude: 11.187956
Longitude: 124.780269
Elevation: 86.33 m
Accuracy: 110.0 m
Time: 04-22-2021 11:56
Note: concreting del carmen 2

Powered by NoteCam

ROAD CONCRETING: SAN FRANCISCO EXT. BRGY 3



Latitude: 11.191041
Longitude: 124.779866
Elevation: 105.86 m
Accuracy: 18.0 m
Time: 04-22-2021 11:50
Note: concreting sn francisco ext

NAZARENO COR REAL STS BRGY POBLACION 1



NAZARENO COR. SAN ISIDRO STS BRGY POBLACION 1



**SAN ANTONIO ST. BRGY
POBLACION 1**



**MSGR. GONZAGA COR SAN
FRANCISCO STS.
BRGY POBLACION 2**



**SAN FRANCISCO COR
CONCEPCION STS. BRGY
POBLACION 3**



LIVELIHOOD PROJECT OF BRGY CANHANDUGAN

UNITED FARMERS ASSOC



OVERSEAS BENEFICIARIES ASSOC.



- **EGG LAYERING**
- **AMOUNT: 300,000.00**
- **STATUS: FUND COMPLETED CONSTRUCTION OF FACILITY WAITING FOR THE DELIVERY OF CHICKEN LAYER**



DUMPSITE RETAINING WALL BRGY BUKID

BEFORE



AFTER



BEFORE




AFTER



FLOOD CONTROL @ CABAYONGAN



FLOOD CONTROL DIKE @ SITIO GAPAS, BRGY. MACANIP



REPUBLIC OF THE PHILIPPINES
PROVINCE OF LEYTE
MUNICIPALITY OF JARO

PROJECT: CONSTRUCTION OF STONE MASONRY FLOOD CONTROL DIKE
Project Cost: 5,431,130.50

LOCATION: BRGY. MACANIP, JARO, LEYTE

Implementing Agency /ies: LGU - JARO, LEYTE

CONTRACTOR / SUPPLIER: GES CONSTRUCTION

NAME / DESCRIPTION OF THE PROJECT: CONSTRUCTION OF STONE MASONRY FLOOD CONTROL DIKE

Duration	Project date		Percentage Completion	As of (Date)	Cost incurred to Date	Date Completed	Remarks
	Started	Target of Completion					
45 CD	JUNE 18, 2021	AUGUST 3, 2021					

For particulars complaints about this project please contact the Regional Office of Cluster which has and audit jurisdiction on the project:
COA Regional Office NO. VIII
Address: Gov't. Center Candahug, Palo, Leyte
Contact No: _____ or text COA Citizens Desk at 09155391957



	Decimal	DMS
Latitude	11.149336	11°8'57" N
Longitude	124.790358	124°47'25" E
2021-06-30(Wed) 11:35(AM)		

PERIMETER FENCE @ OLD MARKET



INFIRMARY HOSPITAL



KALINAWAN SALINTUBIG



SALINTUBIG REPAIR/WATER SYSTEM @ CANHANDUGAN



STREET LIGHTS @ PUBLIC CEMETERY



APARTMENT NICHES PHASE 1 & 2



PERIMETER FENCE OF THE PROPOSED FREEDOM PARK BESIDE MUNICIPAL LIBRARY



REPAIR OF THE MUNICIPAL LIBRARY

BEFORE




REPAIR OF THE MUNICIPAL LIBRARY



AFTER



ISOLATION FACILITY @ KALINAWAN



ISOLATION FACILITY @ KALINAWAN




INSTALLATION OF SECONDARY LINE AT BRGY TINAMBACAN



ESTABLISHMENT OF A VCO FACILITY IN BRGY DARO THROUGH THE PCA



AWARDING OF CHECK FOR COCONUT PROCESSING FACILITY



DTI RAPID GROWTH PROJECT (Tinambacan-Combado Road)



BARANGAYAN 2021



BARANGAYAN 2021



EXECUTIVE COMMITTEE MEETING



JOINT MEETING



PROPOSED TOURISM PROJECT AT BRGY RUBAS & BRGY CANHANDUGAN



**MEETING OF DIFFERENT
STAKEHOLDERS AT BRGY RUBAS &
BRGY CANHANDUGAN**



SUPPORTING GROUPS WITH ENVIRONMENTAL CONSERVATION PROJECTS



VACCINATION



VACCINATION



PROVISION OF ASSISTANCE TO SCHOOLS IN FACING CHALLENGES BROUGHT BY THE PANDEMIC



PROVISION OF ASSISTANCE TO SCHOOLS IN FACING CHALLENGES BROUGHT BY THE PANDEMIC



TURN-OVER CEREMONY OF PHILIPPINE TOY LIBRARY @ SAN PEDRO ELEMENTARY SCHOOL

